

SECRET

By Authority of the  
Commanding General,  
Y-FOS.

SECRET

FLD HQ Y-FOS  
G-2 REPORT

Sept 151800

Sept 171800

## 1. ENEMY SITUATION AT END OF PERIOD.

e. Reserves and other forces.- 200 trucks, a ration dump, 1500 troops and a large Hq, was reported to be at SJ2123, on the 13th of Sept.--- ~~NALONGXXXXXXXXXXXXXXX~~ NALONG SJ2572, was reported to have been evacuated by the 300 troops there, who moved to the South.-- Reports of 40 Japs per night moving MYOTHIT thru BEAMO toward NAMHKAM, (this may be the same group as reported above).--- There has also been additional reports of Eastward movement of troops from the ~~SEEN~~ SHWEGU area toward NAMHKAM, these are thought to be elements of the 18th Division.(Shad,16Sept,C-3).

## 2. ENEMY OPERATIONS DURING PERIOD.

a. General summary.- LUNGLING: Chinese now hold the 2 hills to the North of LUNGLING, astride the TUNGLUNG road, NANCHANG, PAGODA HILL, SANKUANPO, Old town of LUNGLING, having retaken them from the Japs in operations during the period 15-16 Sept, the Japs having withdrawn to the West and South.--- The only remaining resistance in the LUNGLING area is within the City itself and TEMPLE hill.--- The XIGA reported that at dark the 16th there was no indication of the Japs withdrawing from LUNGLING City, and that the Japs are definitely on the defensive in the entire area.(16Sept,B-2).--- Combo patrol continue to report increased activity in the KUNLONG area with 100 Jap guerrillas operating in the SP6338 area.(16Sept,C-3).

## 3. MISCELLANEOUS.

a. Enemy casualties.- 400 dead Japs were said to have been counted in NANCHANG, with an additional 120 reported killed.--- (CEF, 16Sept,C-3).--- On the 13th of Sept, on SUNGSHAN, a wounded Jap soldier and 2 women were captured by Chinese soldiers; on the 14th 1 KOREAN woman and 3 Jap soldiers were killed in the valley North-west of SUNGSHAN.(8A,15Sept,C-2).--- 1200 wounded Japs have been taken from MANGSHIH to CHEFANG, in the past 20 days according to Sino guerrillas.(XIGA,16Sept,C-3):

c. Supply and equipment.- 11 MGs, 61 rifles and 6 mortars were captured when the Chinese retook NANCHANG, some of this equipment had been lost previously by the Chinese.(CEF,16Sept,C-2).

*Joseph Tussman*  
JOSEPH TUSSMAN  
Capt. Infantry,  
Asst. AC ofS, G-2.

OCT 4 1944

DECLASSIFIED


Authority NND 745048



APD 627

SITUATION OVERLAY

AS OF 2400 HRS 15 AUG. 1944  
MAP PUBLISHED BY SURVEYOR GENERAL  
OF INDIA  
SCALE 1:253,440  
TO ACCOMPANY PERIODIC REPORT #58









ENCLOSURE

SCALE APP  
1:9000



MAP:CH  
MAP  
G-3 PER  
JAMES C. FRANK  
COL, F.A.  
Actg.





SECRET

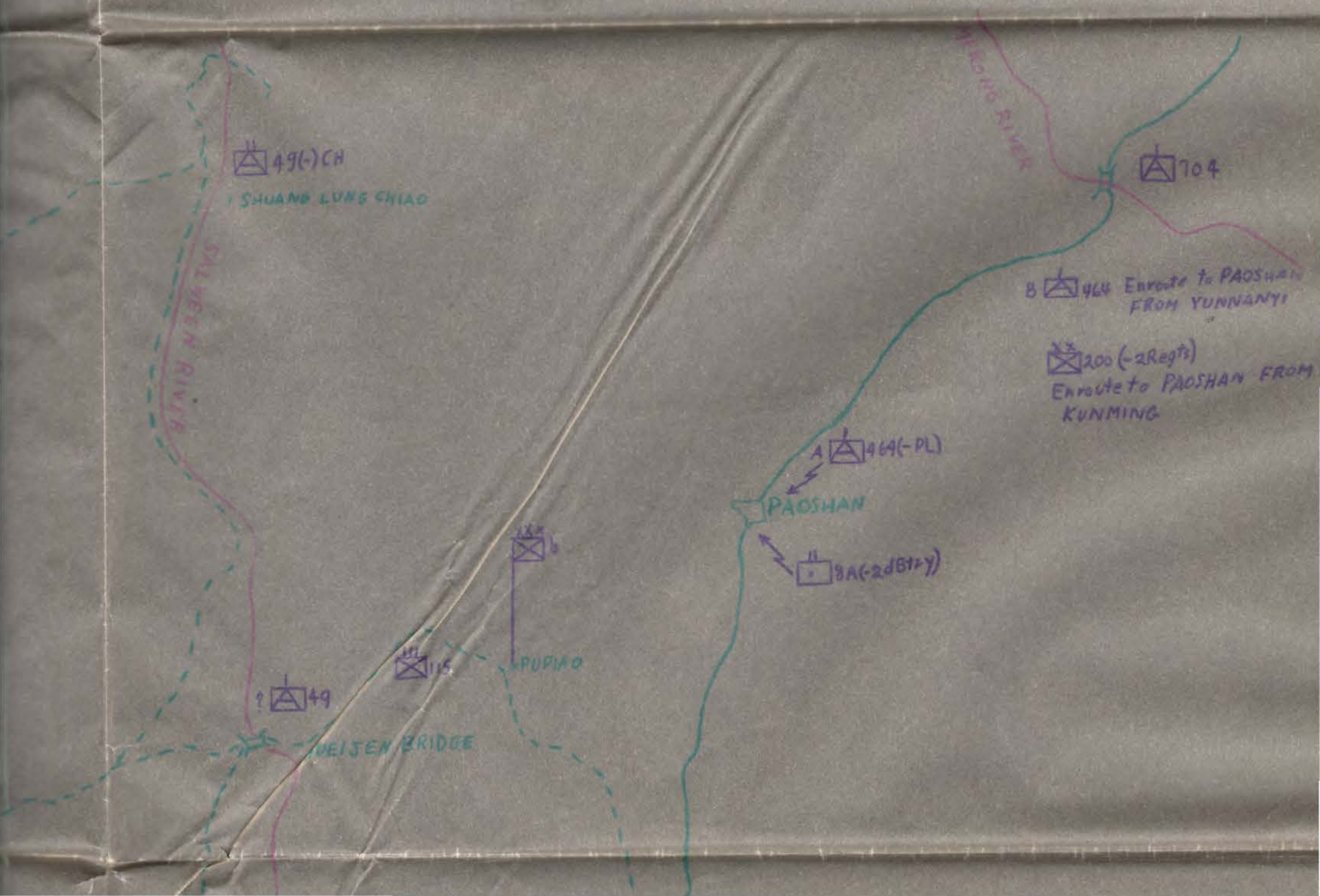
MAP:CHINA-BURMA 1:253,440  
MAP TO ACCOMPANY  
G-3 PERIODIC REPORT NO.

2 September 1944

*James C. Frank*

JAMES C. FRANK  
COL., F.A.  
Actg.

A.C. of S. G-3



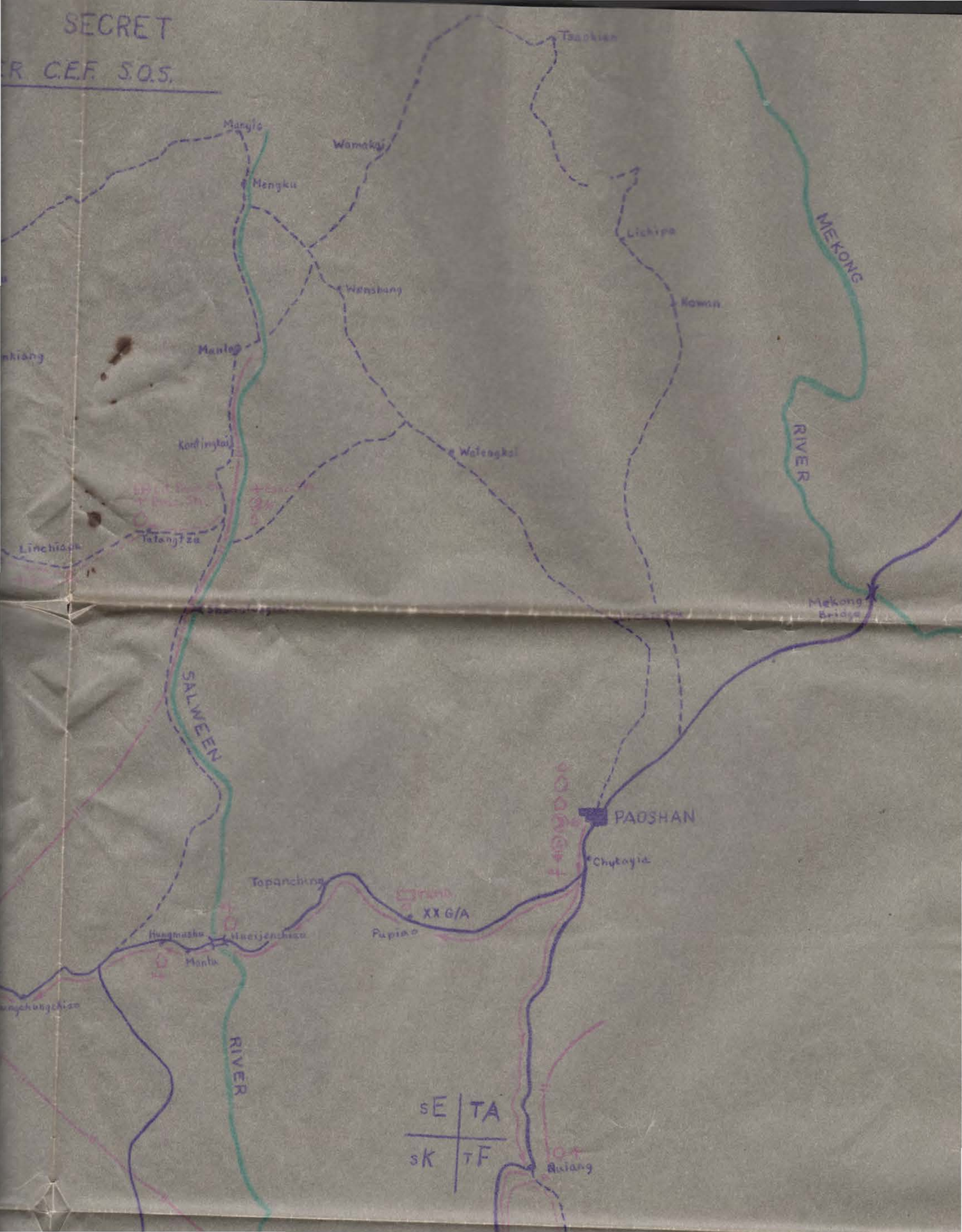






SECRET

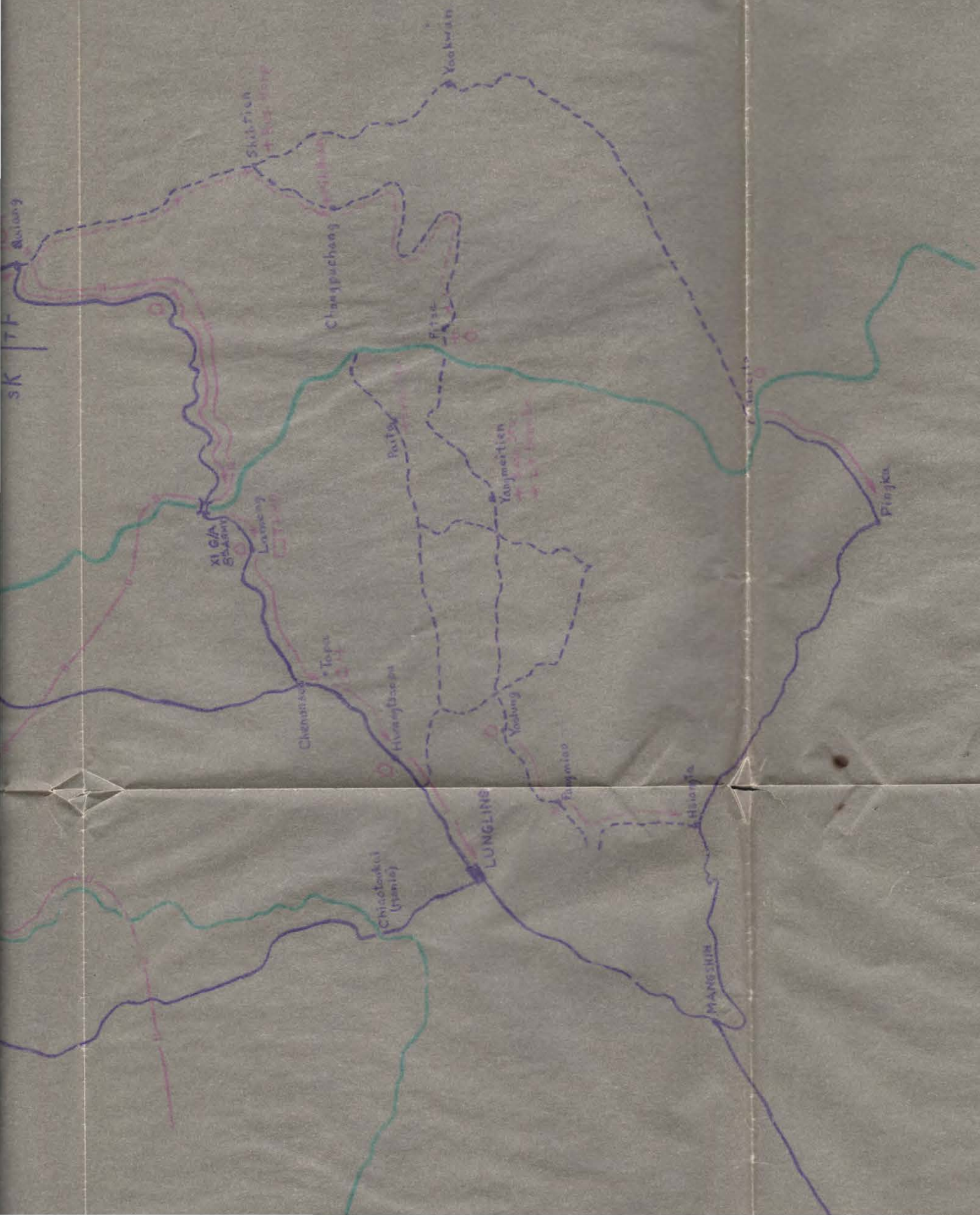
R. C.E.F. S.O.S.





SK	JS
----	----








SECRET

MAP:CHINA-BURMA 1125440  
MAP TO ACCOMPANY  
G-2 PERIODIC REPORT NO. 64  
AS OF 2400 HRS. 17 SEPT. 1944

A.C. S. C-2



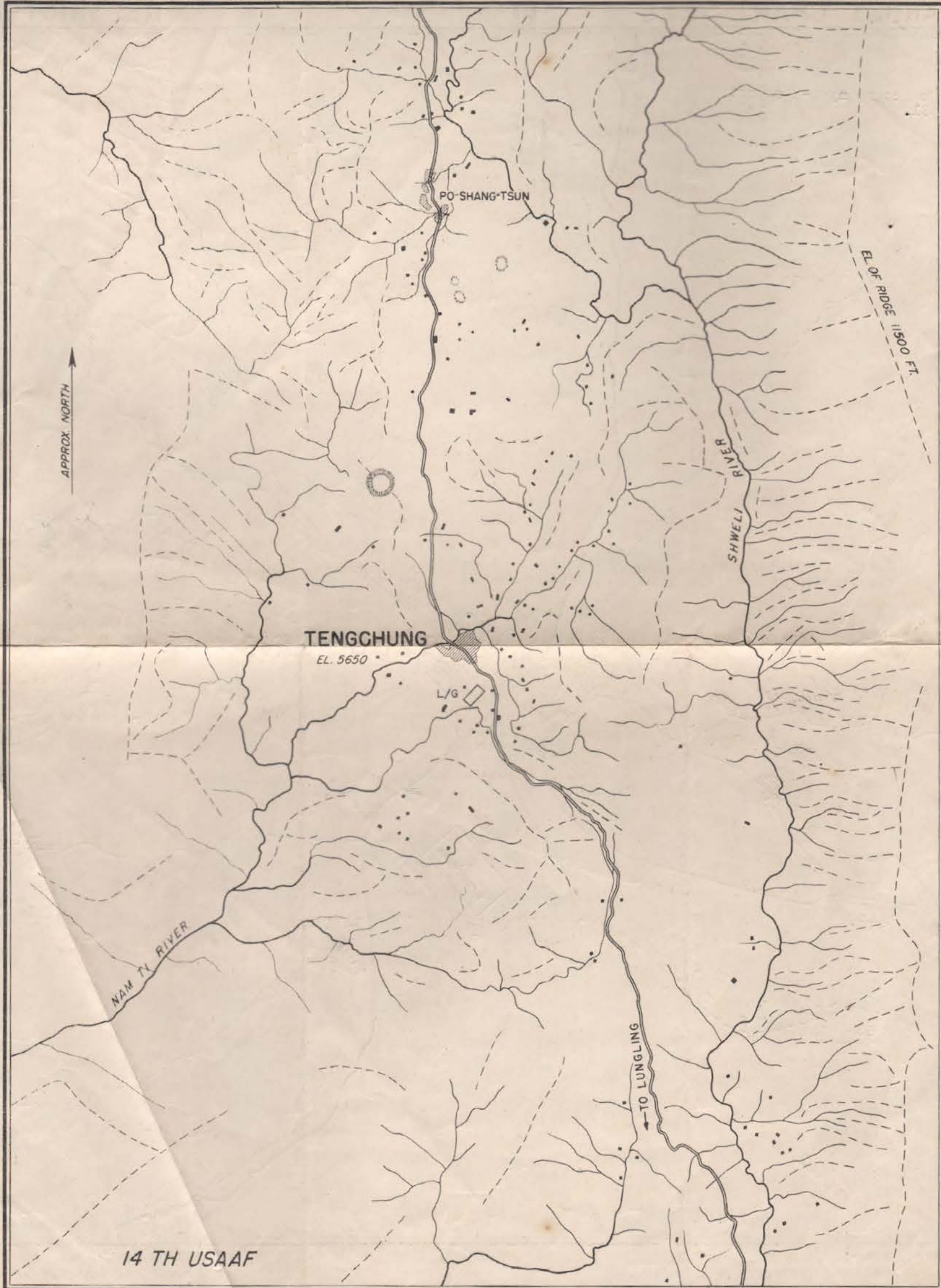


# TENGCHUNG

APPROACH CHART No.25

25°03'N. - 98°30'E.

CONFIDENTIAL



14 TH USAAF

COMPILED AND REPRODUCED BY  
PHOTOGRAMMETRY AND REPRODUCTION SECTIONS  
21ST. PHOTO RCN. SQUADRON  
14TH. U.S.A.A.F. 11 JANUARY 1944

5 0 5 10 MILES

AUTHORITY -  
TRI-METROGON PHOTOGRAPHS  
21ST. PHOTO RCN. SQUADRON  
15 NOVEMBER 1943

DECLASSIFIED  
Authority NND 745048



WFO

25° 03' N. - 98° 29' E.

WFO



AUTHORITY-  
TRI-METROGON PHOTOGR  
21 ST. PHOTO RCN. SQUAD  
15 NOVEMBER 1943  
TARGETS 18TH. P.I.D.

WFO